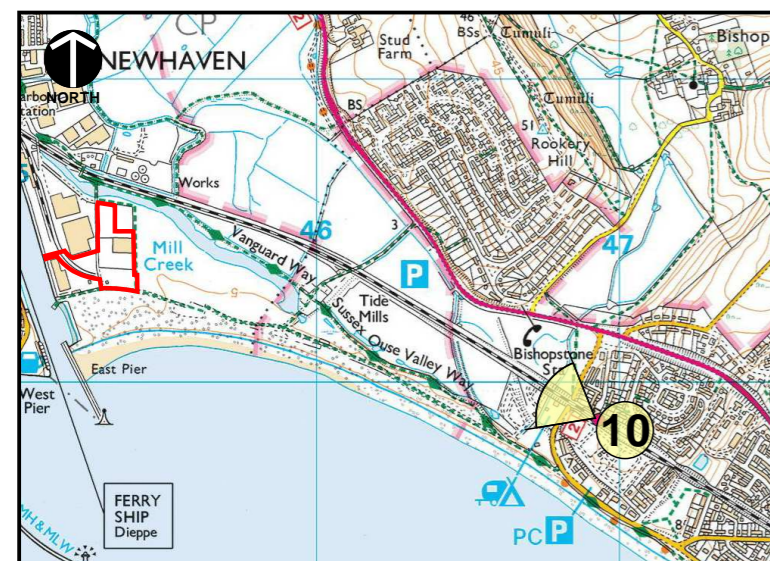



**Viewpoint Location 10: From Near Bishopstone Railway Station**

Blank space

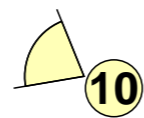
Based upon the Ordnance Survey maps with the permission of the controller of Her Majesty's Stationery Office, © Crown Copyright reserved. Licence number AR100019096. OS Raster; August 2016.



**Key**



The Amended Development Site (the Site), as amended on the withdrawal of the Stage 4 development



Viewpoint (photograph) location



Client: <b>Brett Group</b>			
Project: <b>Landscape and Visual Impact Assessment</b> Proposed aggregate importation and processing and the preparation and manufacture of value added products Fisher's Wharf East Quay, Newhaven Port			
Title: <b>Viewpoint Analysis, Viewpoint Location 10 From Near Bishopstone Railway Station (Existing view)</b>			
CAD Ref: PN1081-D6v4 (Rev A)	Version: 4	Drawn by: RB	Scale: Map 1:25,000 Print at A3
Origin Date: August 2017			Drawing: <b>Figure L-V10 (Rev A)</b>
 Pear Tree House Dovaston Oswestry Shropshire SY10 8DP 01691 682 773 www.bright-associates.co.uk			